




  
 Level 2  
 235 Ryrie St  
 Geelong, 3220  
 VICTORIA  
 Ph: 03 5225 3500  
 Fax: 03 5225 3599


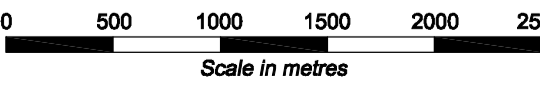
**LEGEND**

-  Existing Shipping Channel
-  Proposed Rock Trial Dredge and Placement Area F

**LOCALITY PLAN**



VICTORIA  
MELBOURNE  
GEEELONG

  
 MGA94  
 Zone 55  
  
 Scale in metres

**WILSON SPIT CHANNEL  
PROPOSED ROCK TRIAL DREDGE  
FIGURE 1 - LOCALITY PLAN**

DATE: 11/9/2015	CHECKED: J.MILNE	FORMAT: A1	DRAWING NAME: Locality Map Rev 2-Fig 1.dwg	CLIENT: VRCA
DRAWN: P.BAZALICKI		VERTICAL DATUM: LOWEST ASTRONOMICAL TIDE (LAT)		HORIZONTAL CONTROL/DATUM: MGA Zone 55 based on GDA 94 Datum